




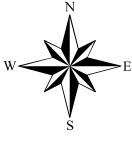
**LEGEND**

 **Approximate Bank Boundary (±1890.73 ac.)**

 **Revised LSMB Service Area**



Sources: Esri, DeLorme, NAVTEQ, TomTom, Intermap, iPC, USGS, FAO, NPS, NRCAN, GeoBase, IGN, Kadaster NL, Ordnance Survey, Esri Japan, METI, Esri China (Hong Kong), and the GIS User Community

 <b>Environmental Resource Solutions</b> Our Science. Your Success.	8711 Perimeter Park Blvd., Suite 1 Jacksonville, FL 32216  (904) 285-1397 mail@ersenvironmental.com	<b>Lake Swamp Mitigation Bank          Revised Service Area Map</b>	<b>Project No.:</b> 12062 <b>Exhibit No.:</b> 2A <b>Date:</b> 8-7-12			
			<b>By:</b> JKN		<b>Rev. Date:</b> 10-24-12	
	Source: Topographic Map (ArcGIS Online), SJRWMD Drainage Basin Boundaries					
	12062 Ex2 service_area revised 10-24-12.mxd					